













GRAPHIC SCALE

( IN FEET )  
1 inch = 3000ft.

- |   |                         |
|---|-------------------------|
|  | FORCE MAIN LINE         |
|  | GRAVITY LINE            |
|  | SERVICE LINE            |
|  | JACK & BORE WITH CASING |
|  | GATE VALVE              |
|  | CLEAN OUT               |
|  | MANHOLE                 |
|  | REDUCER                 |
|  | CHECK VALVE             |
|  | AIR RELEASE VALVE       |
|  | PUMP STATION            |

COPYRIGHT  
PALMETTO CONSULTING  
ENGINEERING GROUP, INC.  
THIS DRAWING IS THE PROPERTY OF  
PALMETTO CONSULTING  
ENGINEERING GROUP, INC.  
UNAUTHORIZED USE OF ANY KIND,  
INCLUDING USE ON OTHER PROJECTS,  
IS PROHIBITED.

 **PALMETTO CONSULTING ENGINEERING GROUP, INC.**

**CIVIL ENGINEERING DESIGN & CONSULTING**  
Sally A. Irwin, South Carolina 22083 Telephone: (803) 796-4568 Fax: (803) 796-4578  
Box 2608 • 108 Oak Park Drive

AMICK'S FERRY SEWER SYSTEM  
TOWN OF CHAPIN  
LEXINGTON COUNTY, SOUTH CAROLINA  
PREPARED FOR  
TOWN OF CHAPIN  
103 COLUMBIA AVENUE  
PO BOX 418  
CHAPIN, SC 29036  
PHONE/(803)-345-2444 FAX/(803)-345-0427

[illegible]OVERALL  
DRAWING

DESIGNED BY:	LSU
DRAWN BY:	LPL
APPROVED BY:	LSU
DATE:	03/15/2012
PROJECT #	C1088
CADD#	C1088-MAP OVERALL.DWG

SHEET C-1  
OF 35